



ACCESS AND RIGHTS OF WAY PLANS

Drax Bioenergy with Carbon Capture and Storage

The Infrastructure Planning (Applications: Prescribed Forms and Procedure) Regulations, 2009 - Regulation 5(2)(k)

Document Reference Number: 2.4

Applicant: Drax Power Limited

PINS Reference: EN010120



REVISION: 03

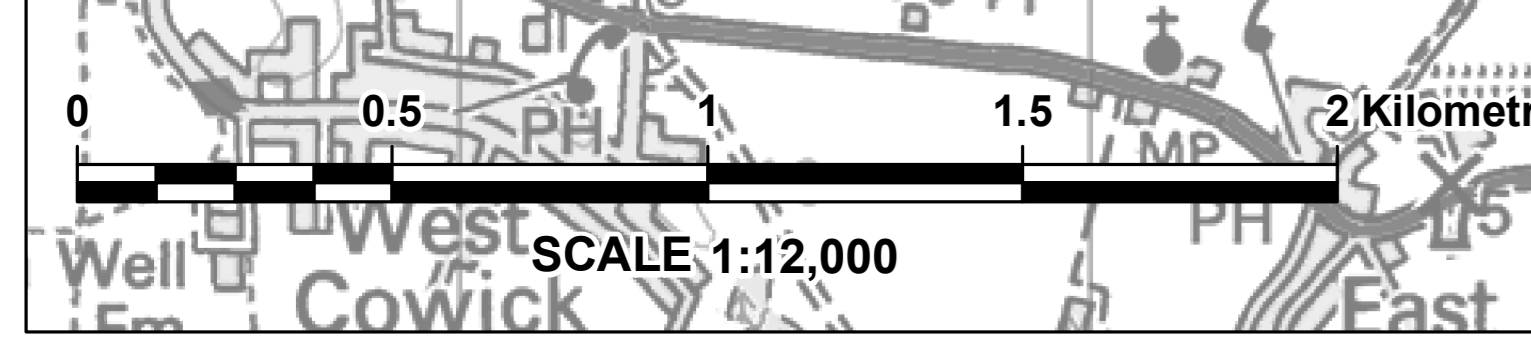
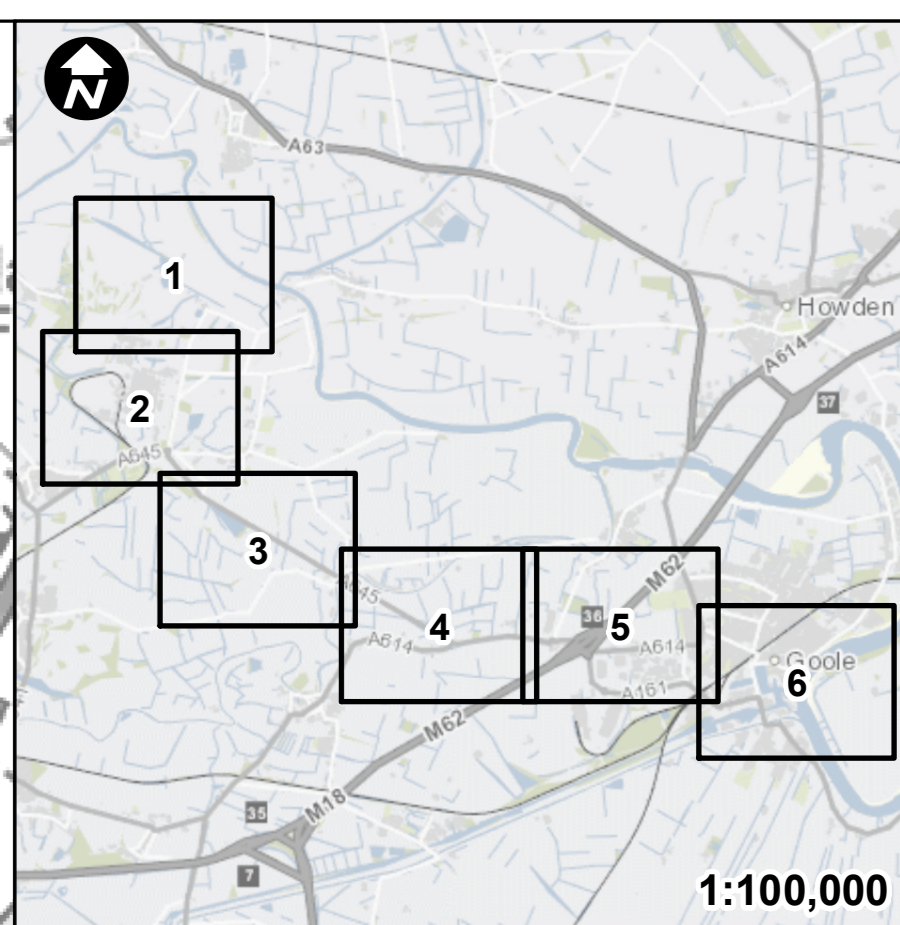
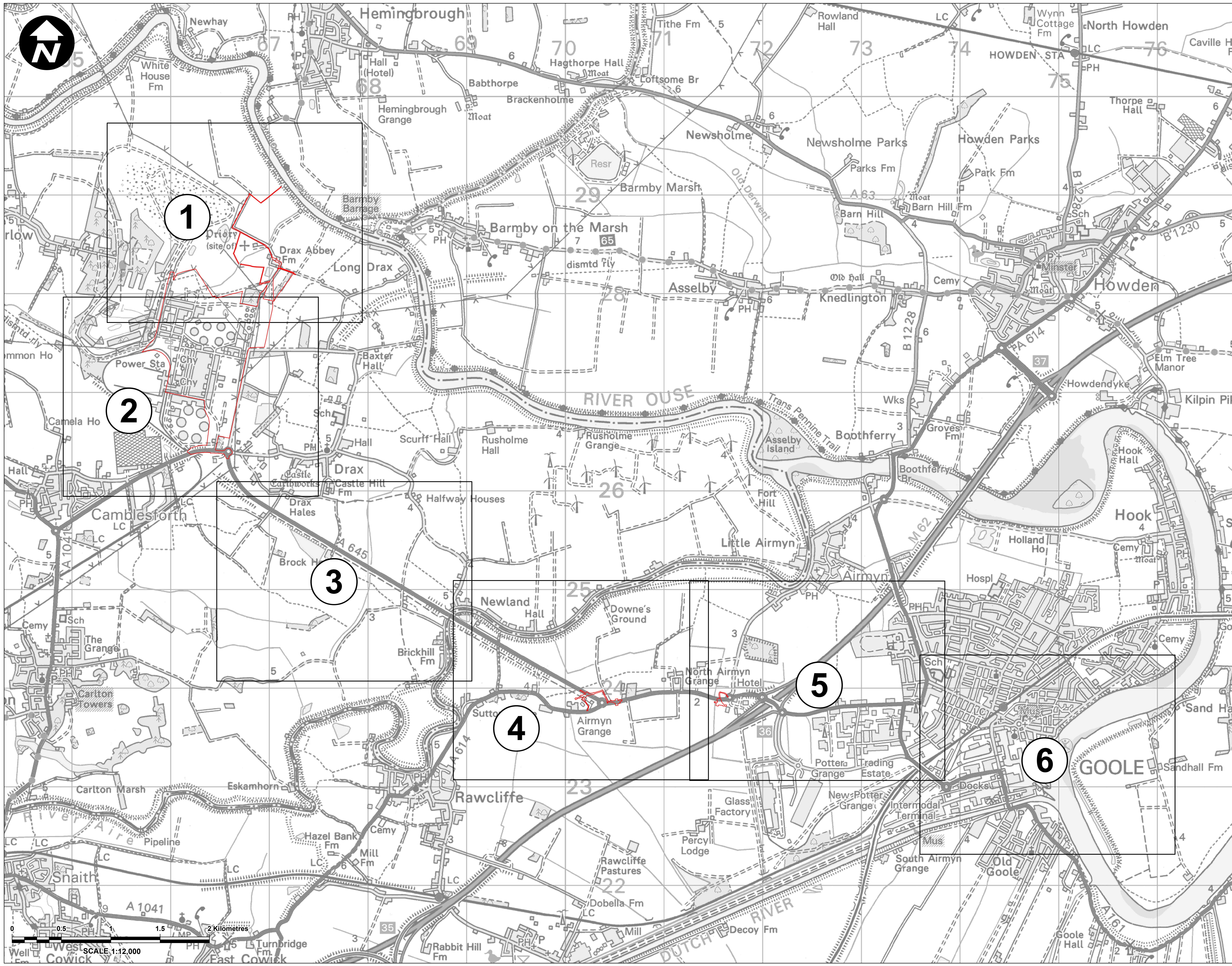
DATE: 22 February 2023

DOCUMENT OWNER: WSP UK Limited


AUTHOR: R Graham

APPROVER: S. Carroll

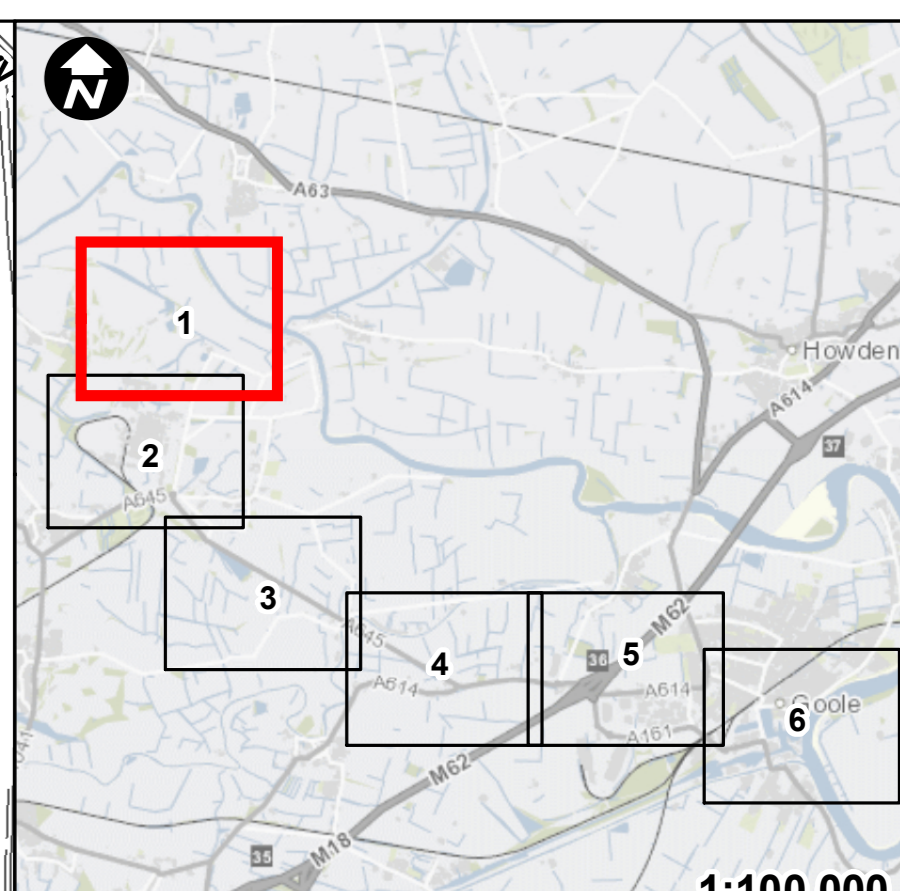
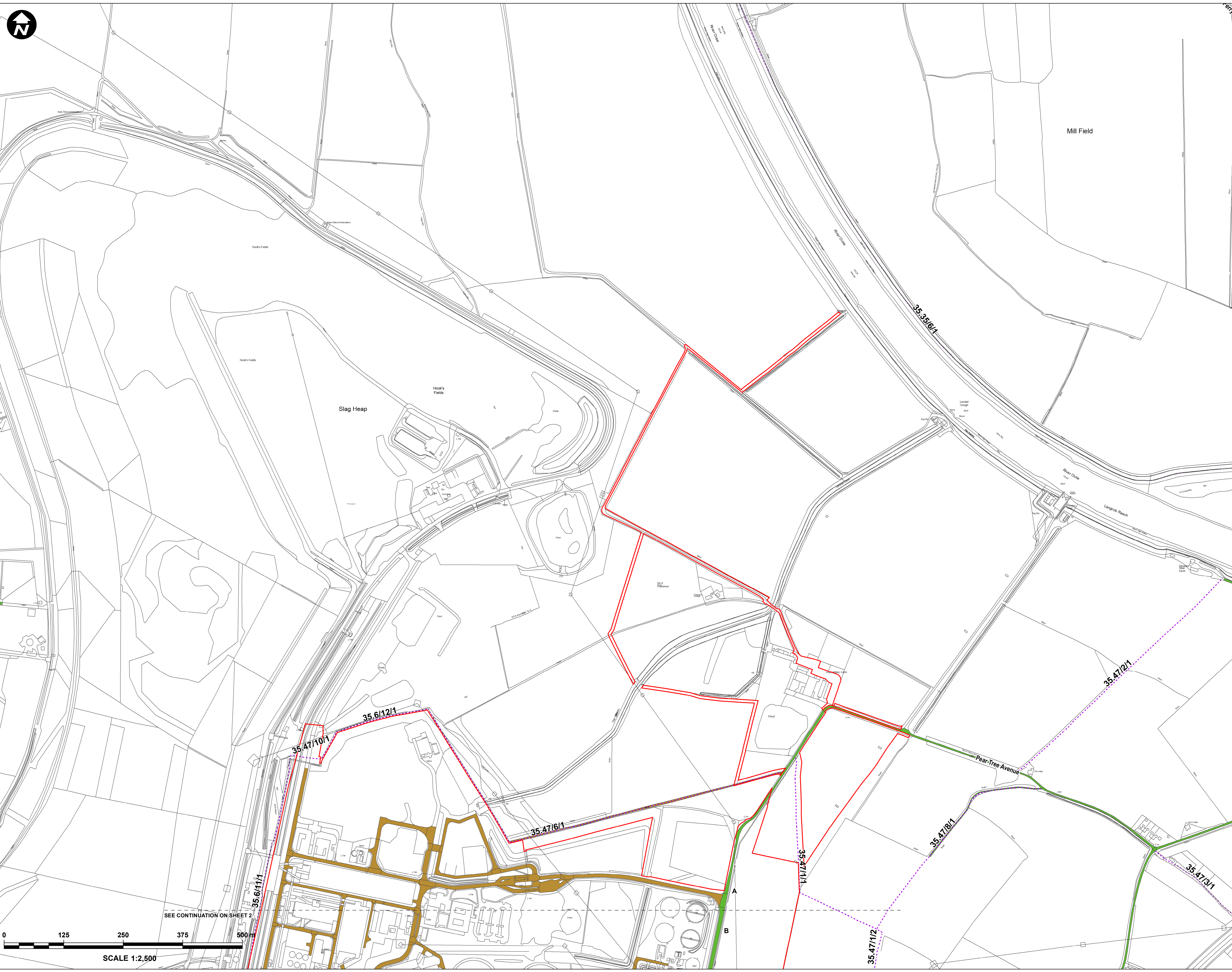
PUBLIC



Infrastructure Planning (Applications: Prescribed Forms and Procedure) Regulations 2009 - Regulation 5(2)(k)
 Mapping reproduced by permission of Ordnance Survey on behalf of HMSO.
 Contains OS data © Crown Copyright and database right 2020
 0100031673

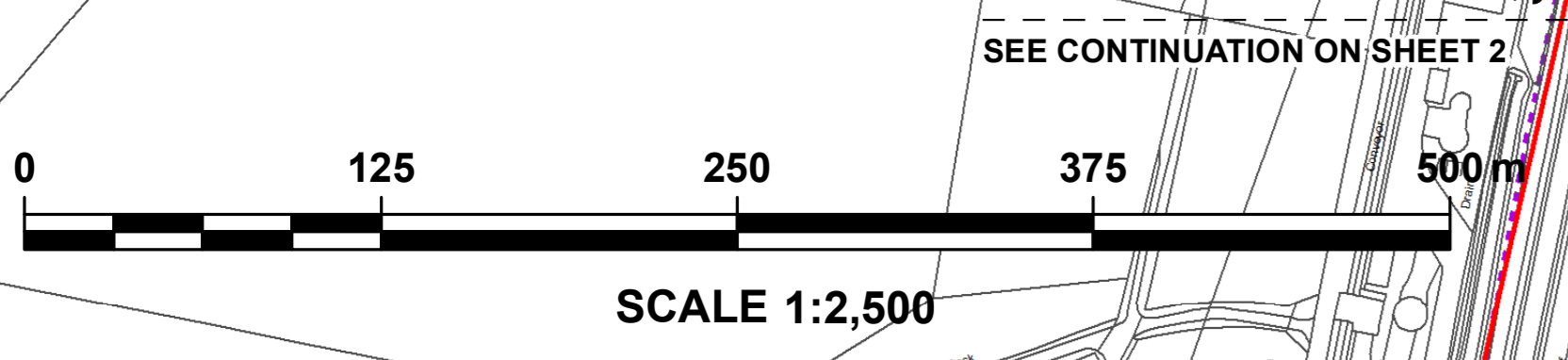


PROJECT TITLE			
DRAX BECCS DCO			
DRAWING TITLE			
ACCESS AND RIGHTS OF WAY PLANS (KEYPLAN)			
DRAWING STATUS			
FOR ISSUE			
DRAWN	CHECKED	APPROVED	AUTHORISED
LH	BS	RG	SC
SCALE @ A0 SIZE		DATE	REVISION
1:12,000		21/12/2022	P02
DRAWING NUMBER			
EN010120-PA-LP-2.4-Sheet0			



Legend

- Order Limits
- New Permanent Means of Access
- Public Rights of Way**
- Bridleway
- Footpath
- Major Roads
- Private Roads (assumed)
- Minor Roads



Infrastructure Planning (Applications: Prescribed Forms and Procedure) Regulations 2009 - Regulation 5(2)(k)
 Mapping reproduced by permission of Ordnance Survey on behalf of HMSO.
 Contains OS data © Crown Copyright and database right 2020



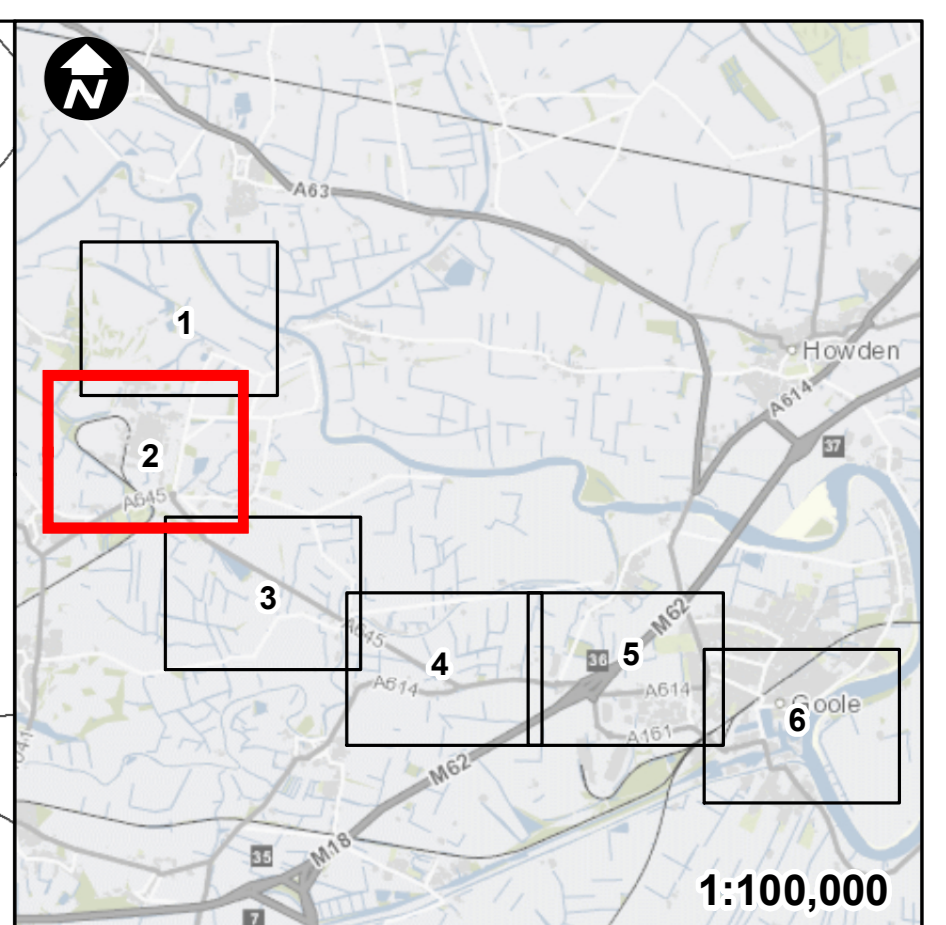
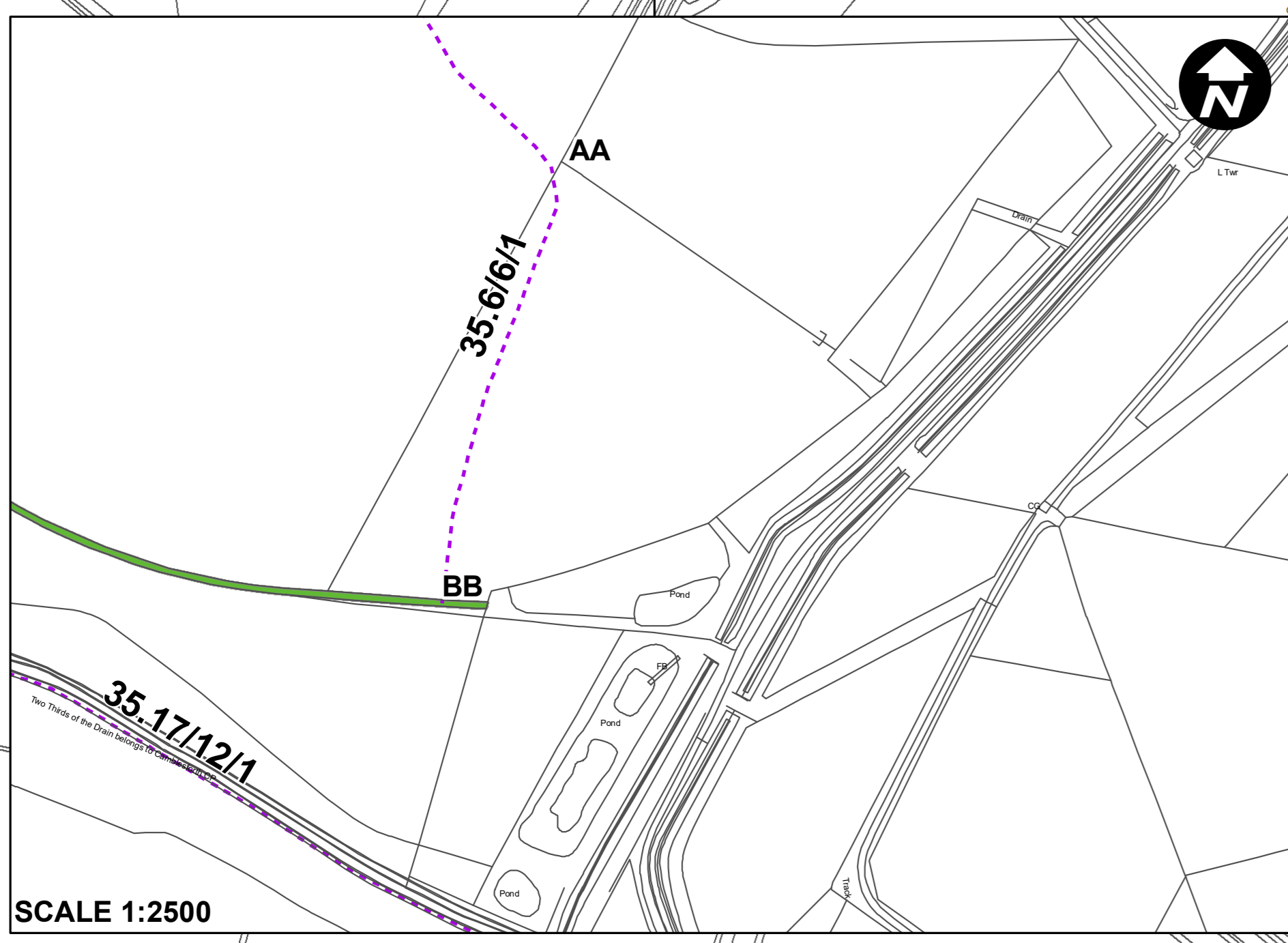
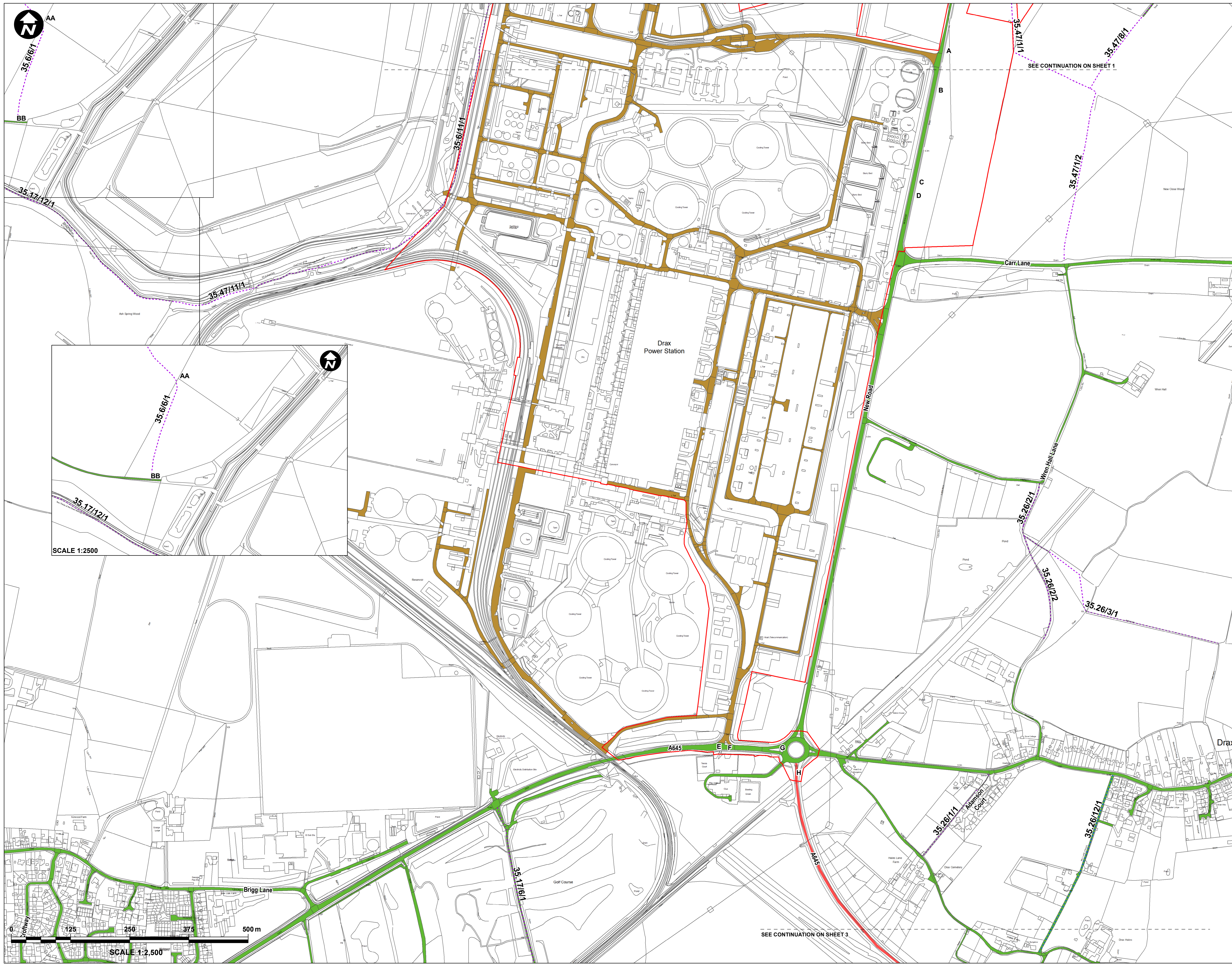
PROJECT TITLE
Drax BECCS DCO

DRAWING TITLE
ACCESS AND RIGHTS OF WAY PLANS SHEET 1 OF 6

DRAWING STATUS
FOR ISSUE

DRAWN	CHECKED	APPROVED	AUTHORISED
LH	BS	RG	SC

SCALE @ A3 SIZE: 1:2,500
 DATE: 21/12/2022
 REVISION: P02
 DRAWING NUMBER: EN010120-PA-LP-2.4-Sheet1



Legend

- Order Limits
- New Permanent Means of Access

Public Rights of Way

- Bridleway
- Footpath

Roads

- Major Roads
- Private Roads (assumed)
- Minor Roads

Infrastructure Planning (Applications: Prescribed Forms and Procedure) Regulations 2009 - Regulation 5(2)(k)
 Mapping reproduced by permission of Ordnance Survey on behalf of HMSO.
 Contains OS data © Crown Copyright and database right 2020



PROJECT TITLE
 Drax BECCS DCO

DRAWING TITLE
 ACCESS AND RIGHTS OF WAY PLANS SHEET 2 OF 6

DRAWING STATUS

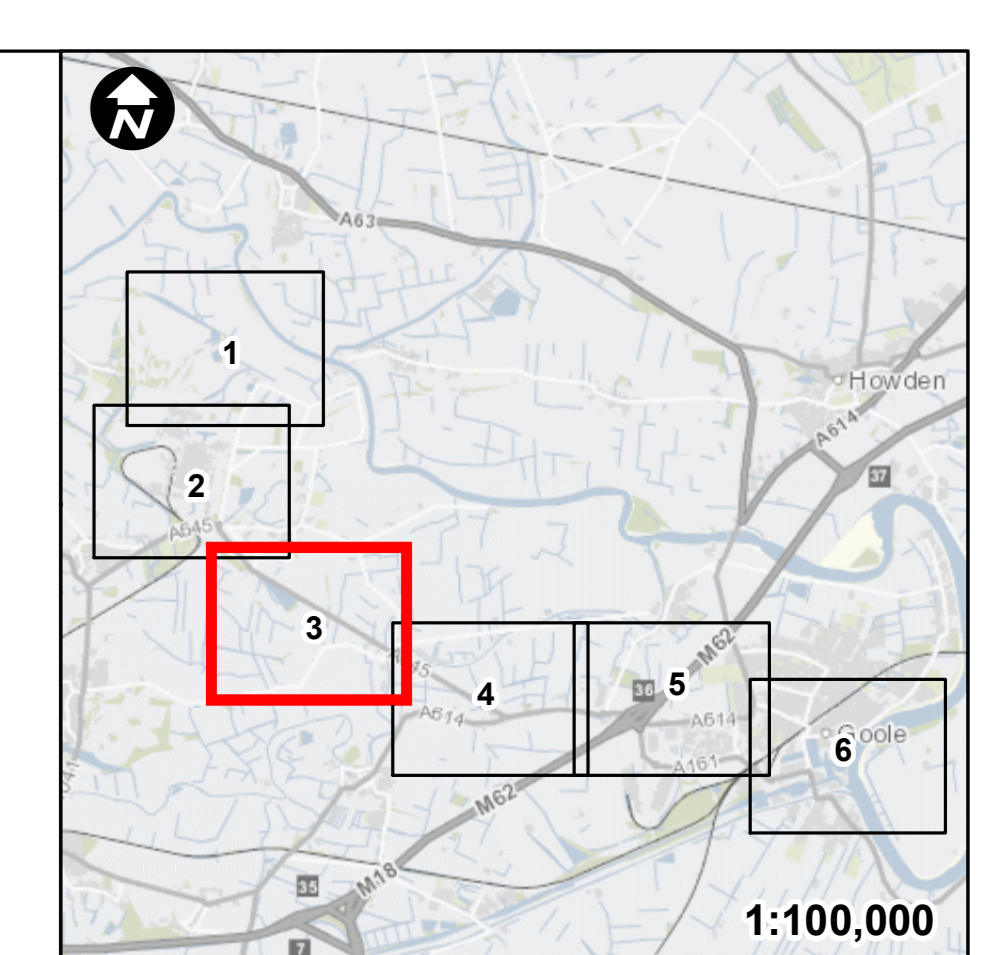
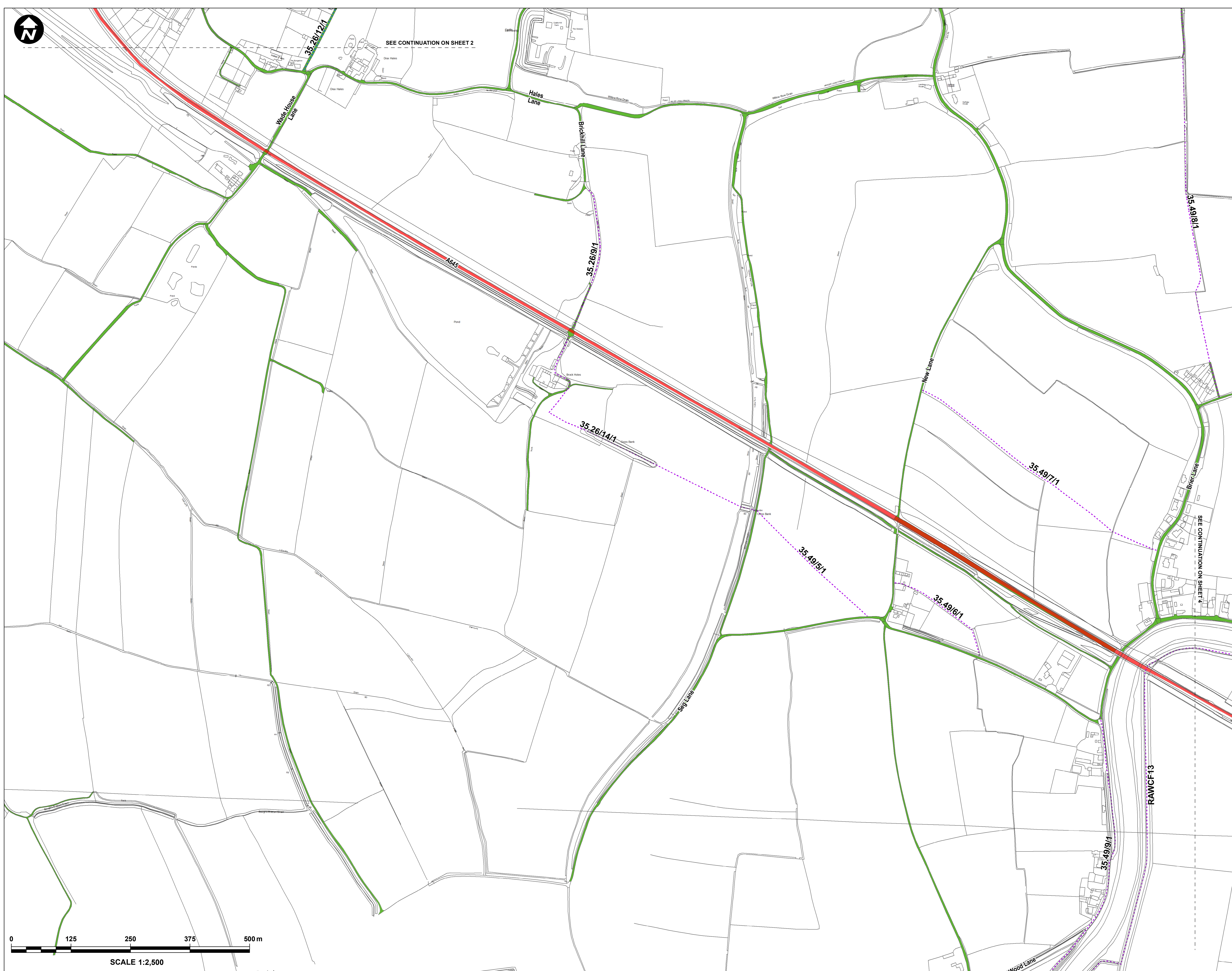
FOR ISSUE			
DRAWN	CHECKED	APPROVED	AUTHORISED
LH	BS	RG	SC
SCALE @ A0 SIZE		DATE	REVISION
1:2,500		21/12/2022	P02

DRAWING NUMBER
 EN010120-PA-LP-2.4-Sheet2



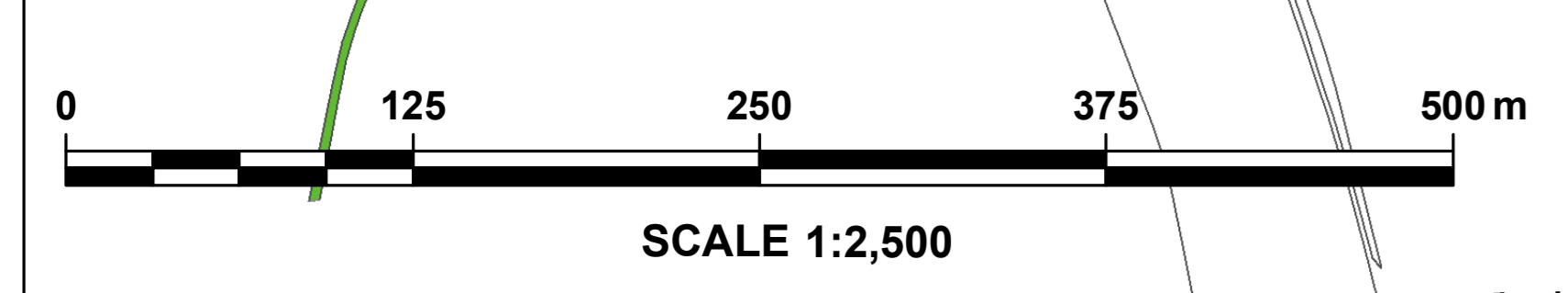
SEE CONTINUATION ON SHEET 3

SEE CONTINUATION ON SHEET 1



Legend

- Order Limits
- New Permanent Means of Access
- Public Rights of Way**
 - Bridleway
 - Footpath
- Major Roads
- Private Roads (assumed)
- Minor Roads



Infrastructure Planning (Applications: Prescribed Forms and Procedure) Regulations 2009 - Regulation 5(2)(k)
 Mapping reproduced by permission of Ordnance Survey on behalf of HMSO.
 Contains OS data © Crown Copyright and database right 2020



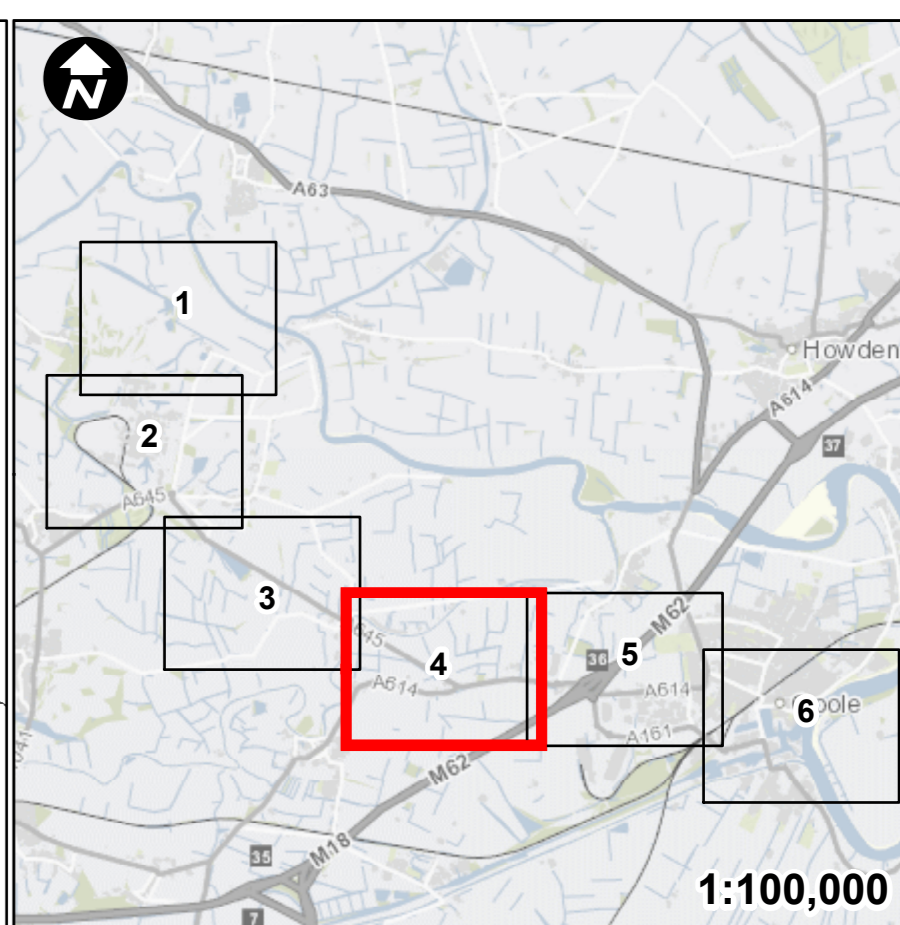
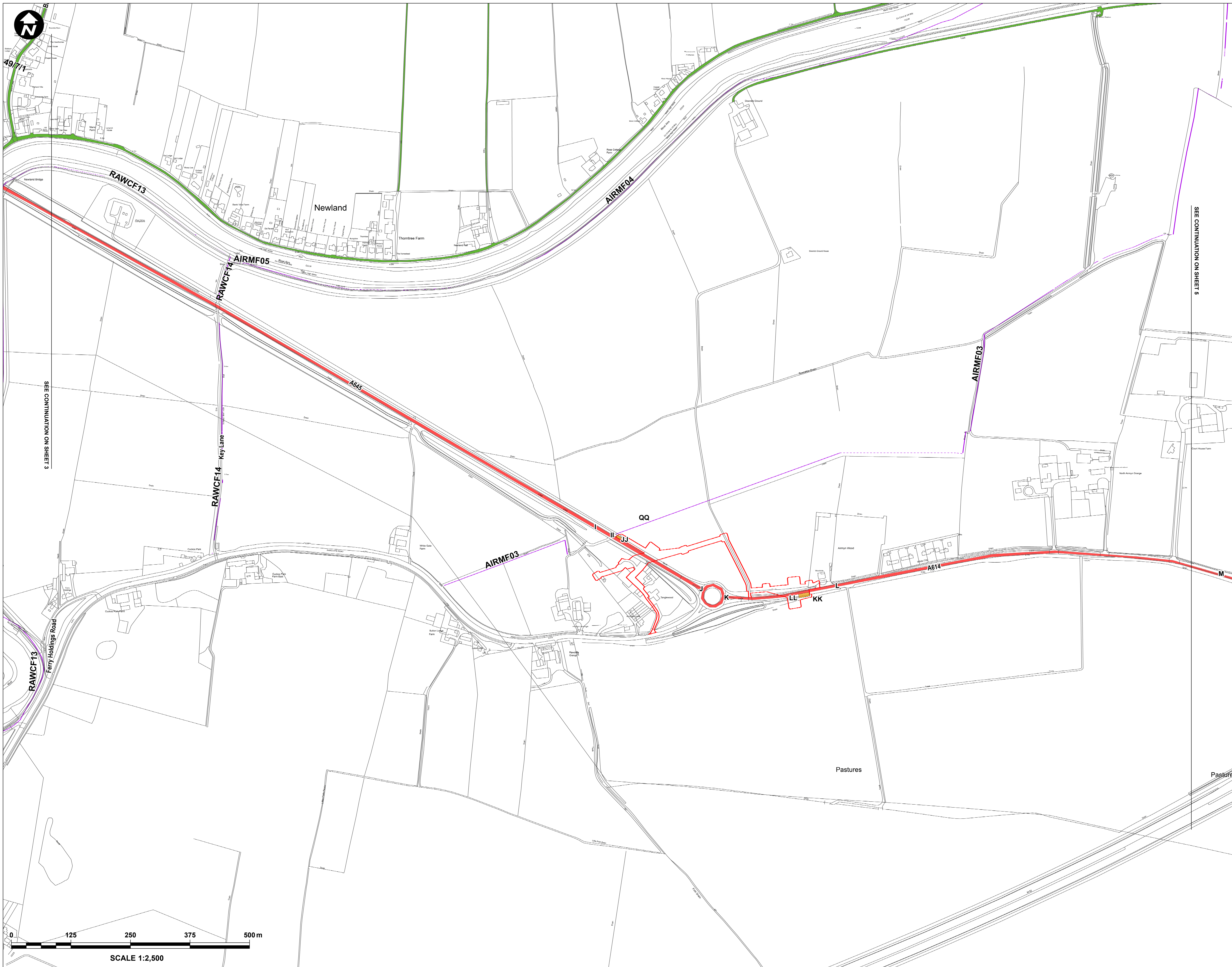
PROJECT TITLE
Drax BECCS DCO

DRAWING TITLE
ACCESS AND RIGHTS OF WAY PLANS SHEET 3 OF 6

DRAWING STATUS
FOR ISSUE

DRAWN	CHECKED	APPROVED	AUTHORISED
LH	BS	RG	SC
SCALE @ A3 SIZE	DATE	REVISION	
1:2,500	21/12/2022	P01	

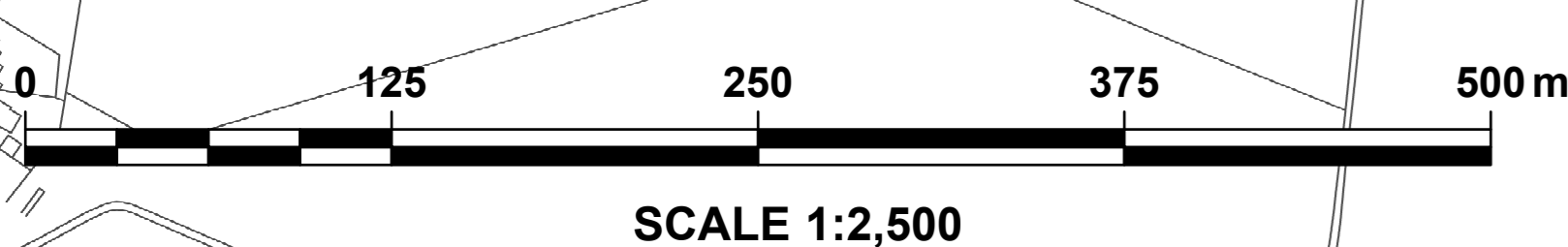
DRAWING NUMBER
 EN010120-PA-LP-2.4-Sheet3



- Legend**
- Order Limits
 - New Permanent Means of Access
 - Public Rights of Way**
 - Bridleway
 - Footpath
 - Major Roads
 - Private Roads (assumed)
 - Minor Roads

SEE CONTINUATION ON SHEETS 3

SEE CONTINUATION ON SHEETS 5



Infrastructure Planning (Applications: Prescribed Forms and Procedure) Regulations 2009 - Regulation 5(2)(k)
 Mapping reproduced by permission of Ordnance Survey on behalf of HMSO.
 Contains OS data © Crown Copyright and database right 2020

drax

wsp

PROJECT TITLE
Drax BECCS DCO

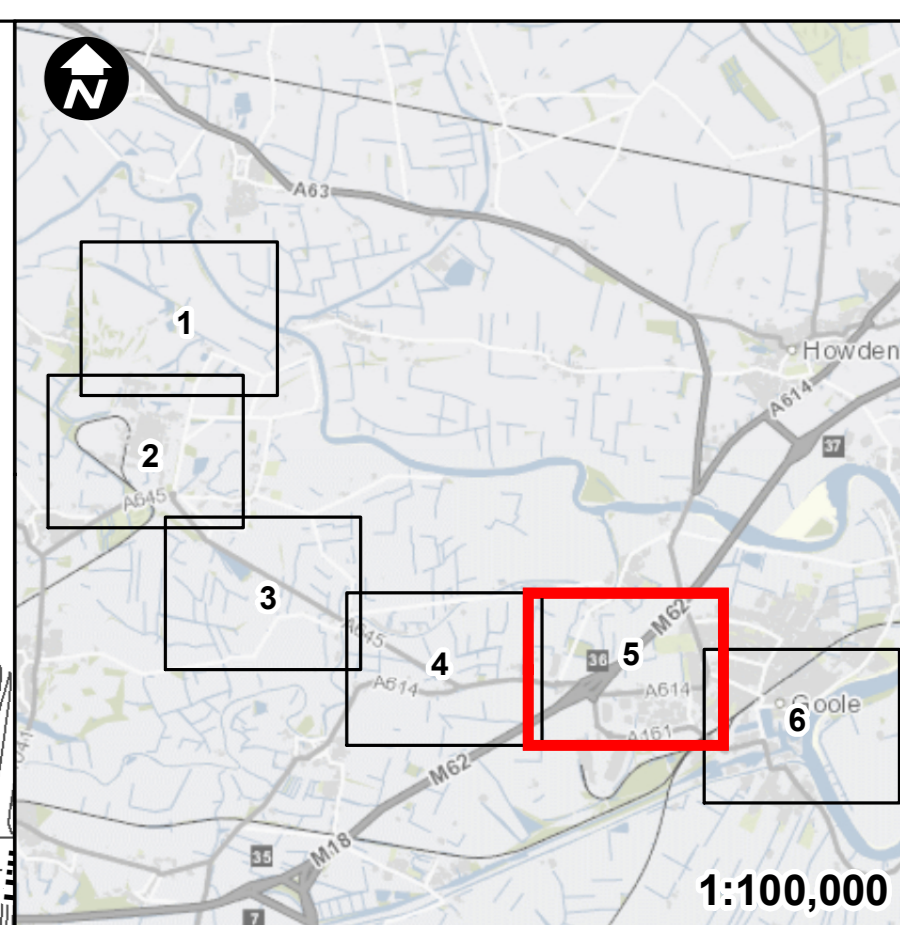
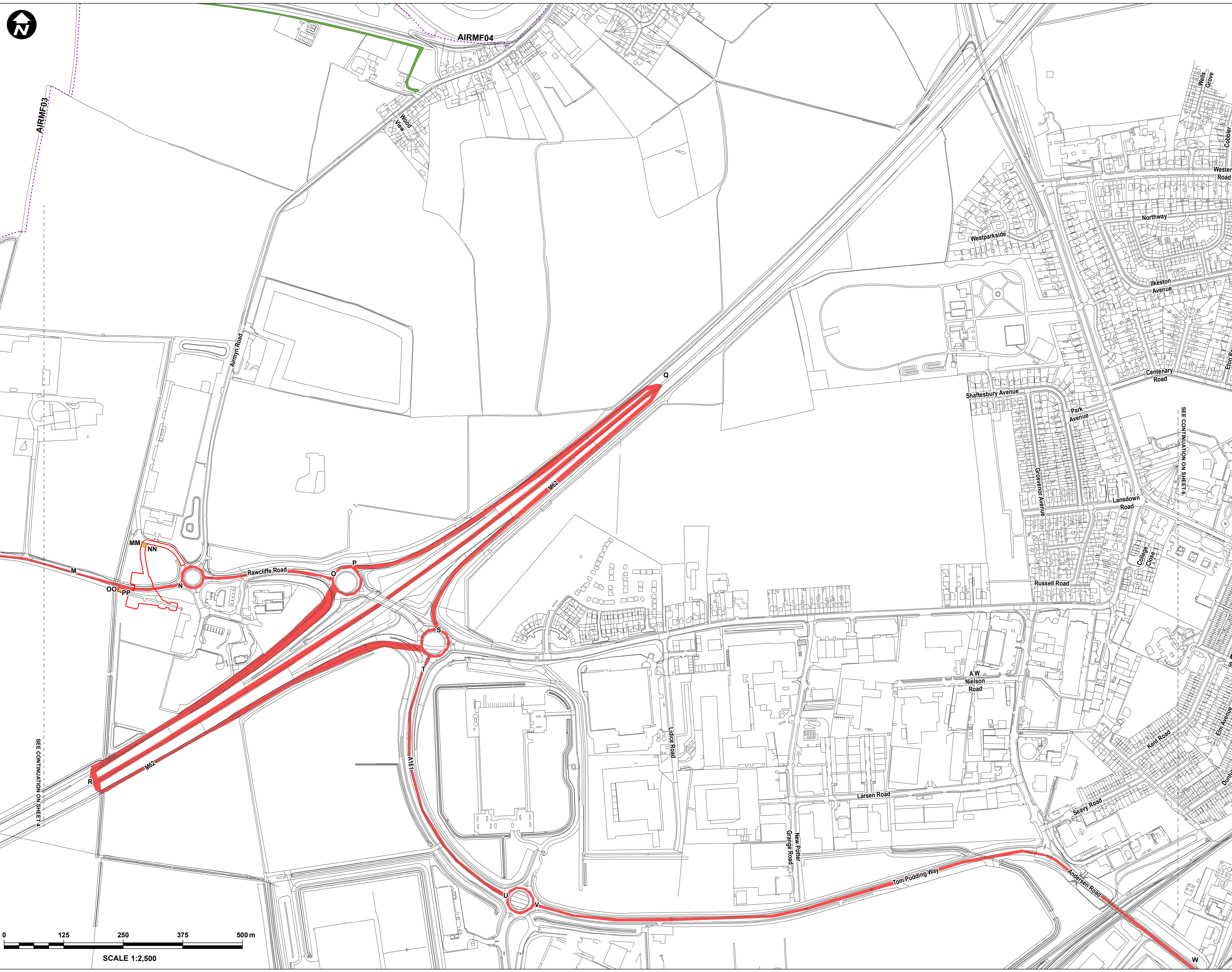
DRAWING TITLE
ACCESS AND RIGHTS OF WAY PLANS SHEET 4 OF 6

DRAWING STATUS
FOR ISSUE

DRAWN	CHECKED	APPROVED	AUTHORISED
LH	BS	RG	SC

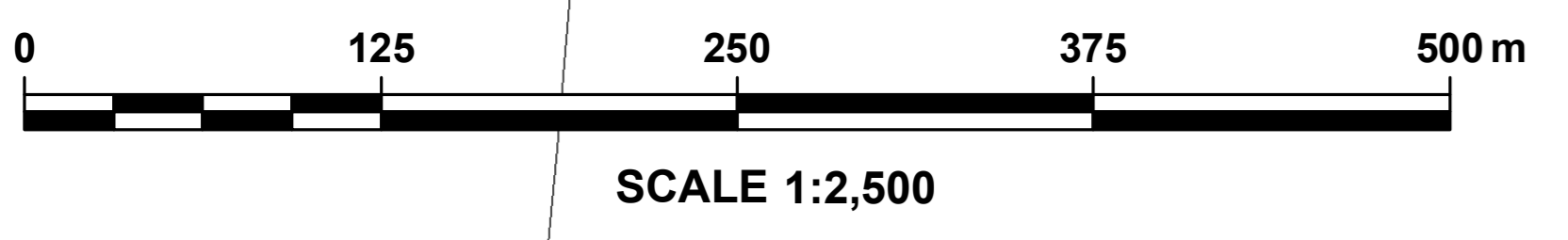
SCALE @ A0 SIZE	DATE	REVISION
1:2,500	16/02/2023	P03

DRAWING NUMBER
 EN010120-PA-LP-2.4-Sheet4




1:100,000

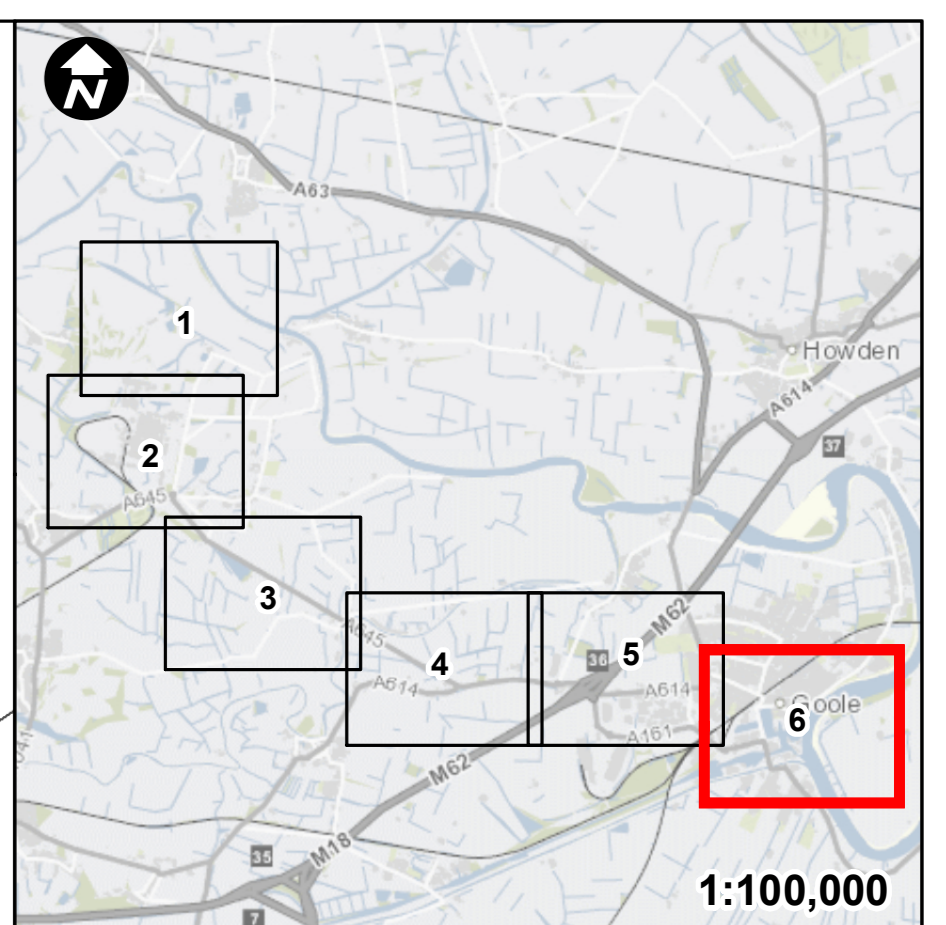
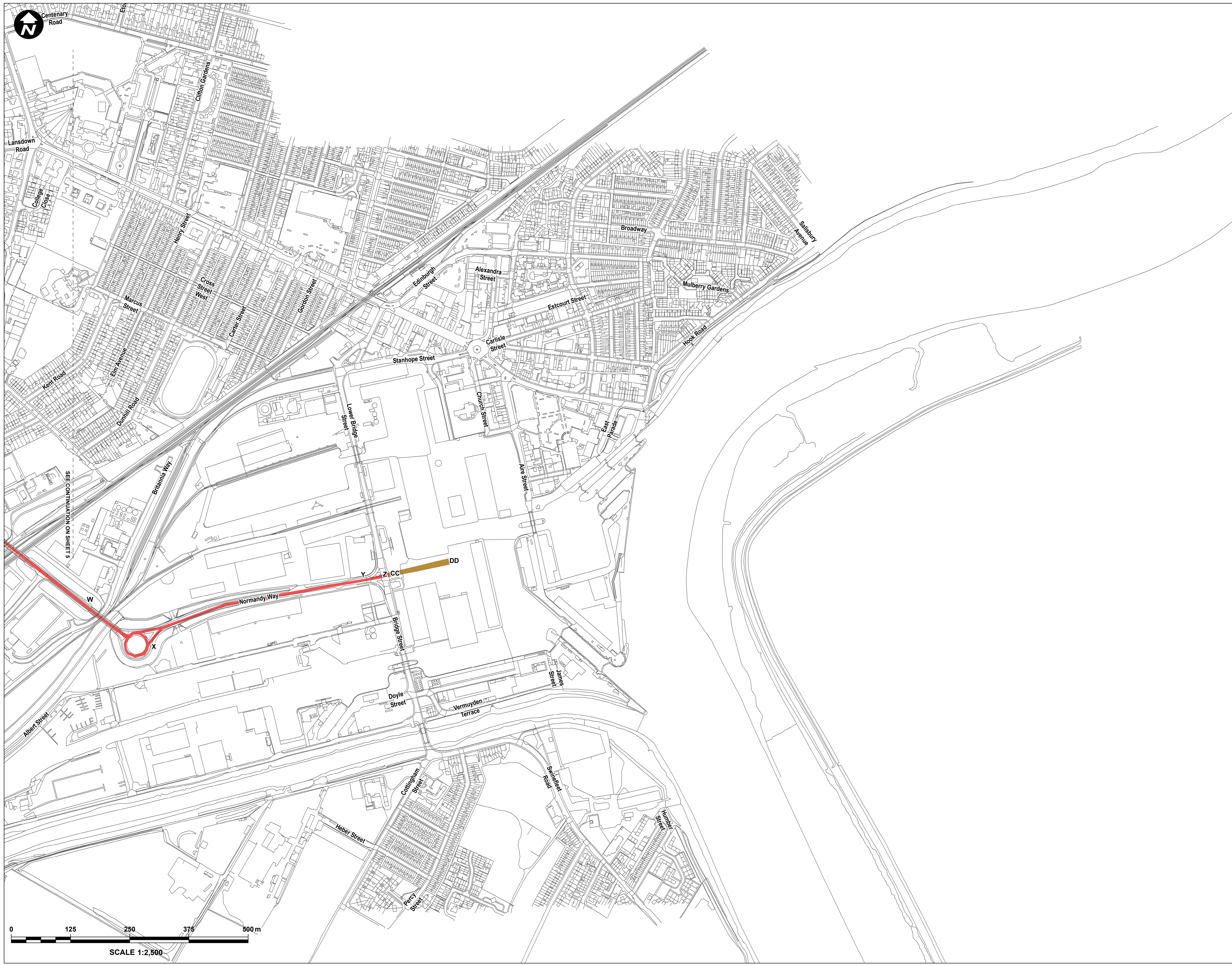
- Legend**
- Order Limits
 - New Permanent Means of Access
 - Public Rights of Way**
 - Bridleway
 - Footpath
 - Major Roads
 - Private Roads (assumed)
 - Minor Roads



Infrastructure Planning (Applications: Prescribed Forms and Procedure) Regulations 2009 - Regulation 5(2)(k)
 Mapping reproduced by permission of Ordnance Survey on behalf of HMSO.
 Contains OS data © Crown Copyright and database right 2020



PROJECT TITLE			
Drax BECCS DCO			
DRAWING TITLE			
ACCESS AND RIGHTS OF WAY PLANS SHEET 5 OF 6			
DRAWING STATUS			
FOR ISSUE			
DRAWN	CHECKED	APPROVED	AUTHORISED
LH	BS	RG	SC
SCALE @ A3 SIZE		DATE	REVISION
1:2,500		21/12/2022	P02
DRAWING NUMBER			
EN010120-PA-LP-2.4-Sheet5			



Legend

- Order Limits
- New Permanent Means of Access

Public Rights of Way

- Bridleway
- Footpath

Roads

- Major Roads
- Private Roads (assumed)
- Minor Roads

Infrastructure Planning (Applications: Prescribed Forms and Procedure) Regulations 2009 - Regulation 5(2)(k)
 Mapping reproduced by permission of Ordnance Survey on behalf of HMSO.
 Contains OS data © Crown Copyright and database right 2020



PROJECT TITLE
Drax BECCS DCO

DRAWING TITLE
ACCESS AND RIGHTS OF WAY PLANS SHEET 6 OF 6

DRAWING STATUS
FOR ISSUE

DRAWN	CHECKED	APPROVED	AUTHORISED
LH	BS	RG	SC

SCALE @ A3 SIZE	DATE	REVISION
1:2,500	21/12/2022	P01

DRAWING NUMBER
 EN010120-PA-LP-2.4-Sheet6